

## Very Contemporary Bike Route

Sittard (Museum Hedendaagse Kunst De Domijnen) – Heerlen (SCHUNCK)

18,98 km – 1,5 / 2 hours (with stops)



Legenda:

LT: left turn

RT: right turn

S: go straight ahead

C: continue to

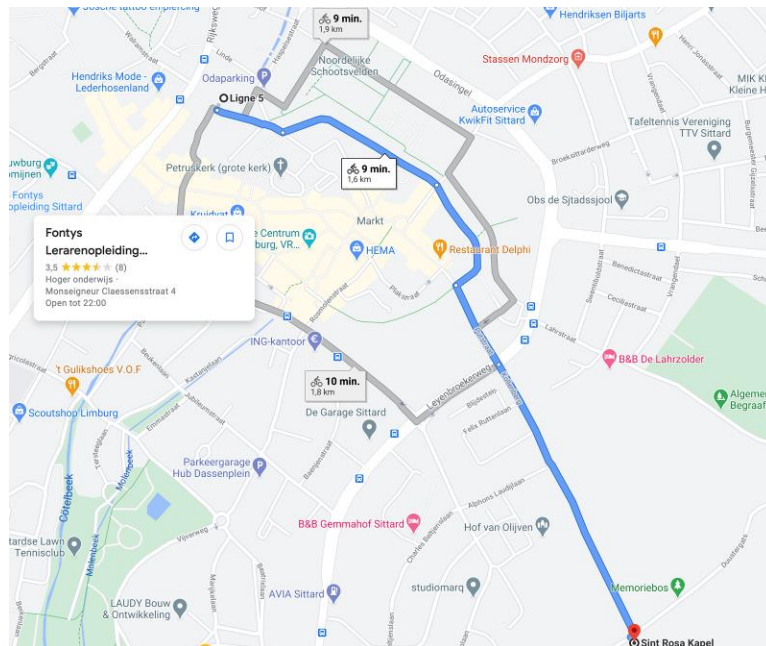
**Museum Hedendaagse Kunst De Domijnen – Saint Rosa chapel** – 1,7 km, 12 min.

Museum Hedendaagse Kunst De Domijnen: Ligne 5, 6131 MT Sittard

Saint Rosa chapel: Kapellerweg Sittard

Things to see along the way: Tapperie De Gats and Fort Sanderbout





### Museum Hedendaagse Kunst De Domijnen: Ligne 5, 6131 MT Sittard

- Cycle south east on Ligne in the direction of Thur Laudystraat
- C → Deken Tijssenstraat
- LT → Kloosterplein
- Kloosterplein turns right into Oude Markt
- S → Markt
- S → Putstraat
- S → Kollenberg
- S → Saint Rosa chapel, Kapellerweg, Sittard





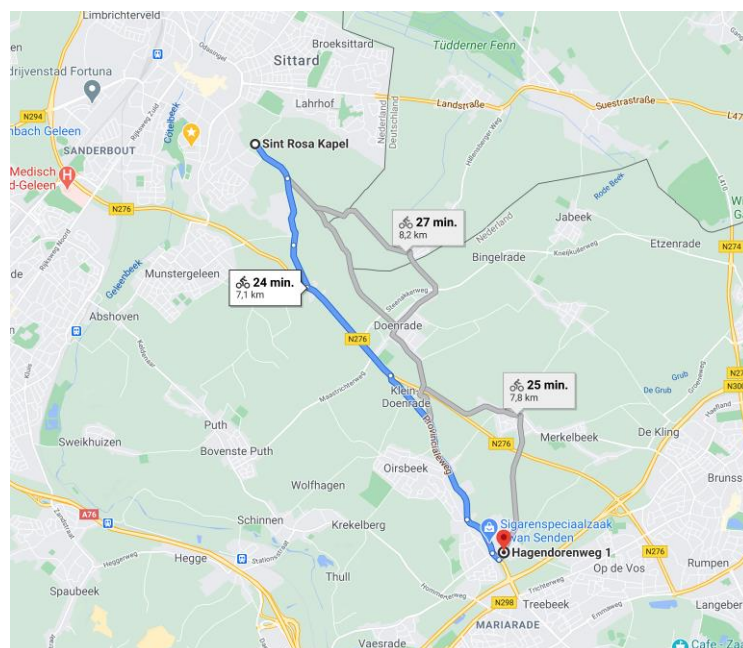
### Saint Rosa chapel

You'll find the Sint Rosa chapel on top of the Kollenberg. It is a small building with a large and rich history. The chapel was built in 1675 in honour of Saint Rosa, the patron saint of Sittard. In 1668 a dysentery epidemic broke out in Sittard, claiming many victims. By the intercession of Latin American Saint Rosa, the contagious disease ceased.

The city council promised to hold a procession every year, on the last Sunday of August, from St. Michael's Church (at Markt Sittard) to a chapel built in honour of St. Rosa. Sittard has kept this promise: since 1675 this famous thanksgiving procession takes place every year.

**Saint Rosa chapel – Castle Amstenrade** – 8,1 km, 28 min.

Things to see along the way: Watersley and Castle Doenrade

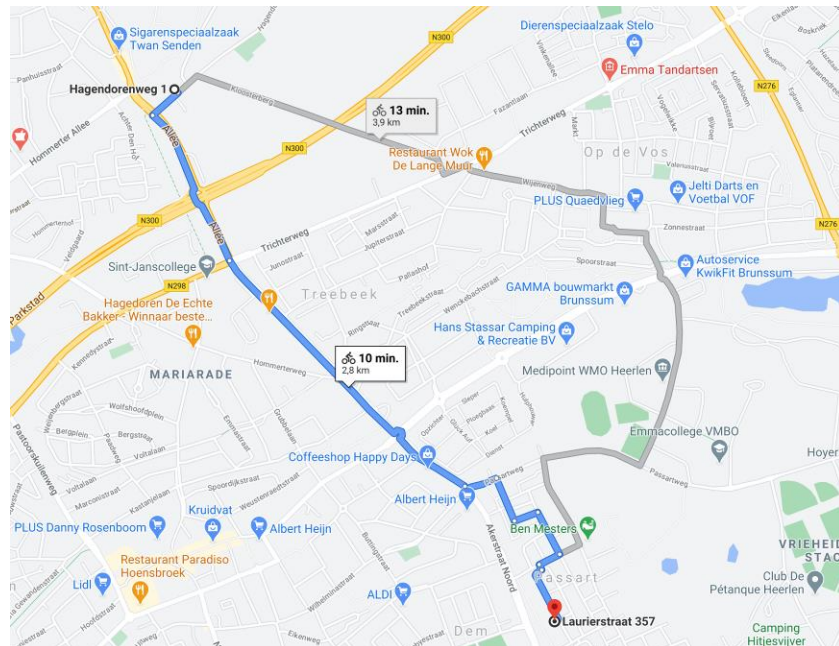


Saint Rosa chapel: Kapellerweg, Sittard

- S → Eeckerweg
- Slight LT to stay on Eeckerweg
- Slight RT → Watersley
- Cycle south west on Watersley, in the direction of Helweg
- LT → Helweg
- C → Sittarderweg
- LT → Windraak/de N276
- Cycle south east on Windraak/de N276
- C → N276
- LT → Limpensweg
- After 2 km Castle Doenrade is on your left, Limpensweg 20, 6439 BE Doenrade
- Cycle south, in the direction of Limpensweg
- LT → stay on Limpensweg
- RT → Klein Doenraderweg
- LT → Akerweg
- LT → Provincialeweg
- C → de Hoofdstraat
- C → Allée
- LT → Hagendorenweg
- Castle Amstenrade is on your left, Hagendorenweg 1, 6436 CR Amstenrade



**Castle Amstenrade – Laurierstraat 357 – 3,9 km, 13 min.**



Castle Amstenrade: Hagendorenweg 1, 6436 CR Amstenrade

- Cycle north east on Hagendorenweg, in the direction of Kemkensweg
- RT → Kloosterberg
- C → Brunsummerweg
- RT stay on Brunsummerweg
- LT → Trichterweg
- RT → Wijenweg
- C → Wijenweg
- C → Schildstraat
- Slight RT → Koolweg
- 2nd exit on the roundabout → Cronjéstraat
- RT → Passartweg
- LT → Terweijerweg
- RT → Jasmijnstraat
- C → Seringenstraat
- LT in the direction of Laurierstraat
- RT → Laurierstraat



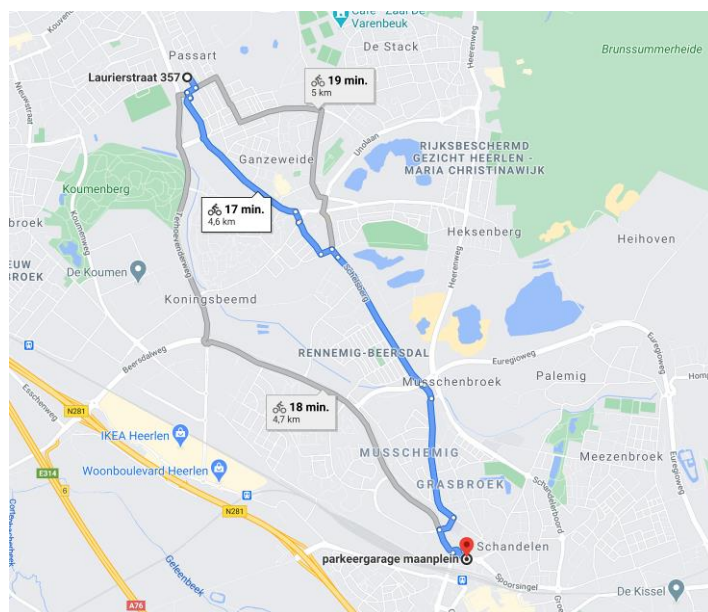
- The mural 'Kriebelstad' is on your right, Laurierstraat 357, 6413 RJ Heerlen



### **Mural 'Kriebelstad' by Millo (2015)**

The Italian street artist Millo is well known in cities like Florence and Rome. Millo began his artistic career as a student of architecture, which might account for his keen sense of space, and his ability to fill an exterior facade with such perfectly shaped designs. His work can also be seen in Paris and London and Rio de Janeiro, revealing a consistently simple, monochromatic style matched with bits of color and whimsical characterizations.

**Laurierstraat – Maanplein Heerlen – 5,1 km, 21 min.**



Laurierstraat 357, 6413 RJ Heerlen

- Cycle south east on Laurierstraat, in the direction of Oranjeboomstraat
- RT → Oranjeboomstraat
- LT → Akerstraat Noord/Terhoevenderweg
- 3<sup>rd</sup> exit on the roundabout → Gerard Holtlaan
- C → Dudoklaan
- Slight LT → Mijnmusseumpad
- RT → Spoorsingel
- The Maanplein is on your left, Spoorsingel 63, 6400 AA Heerlen



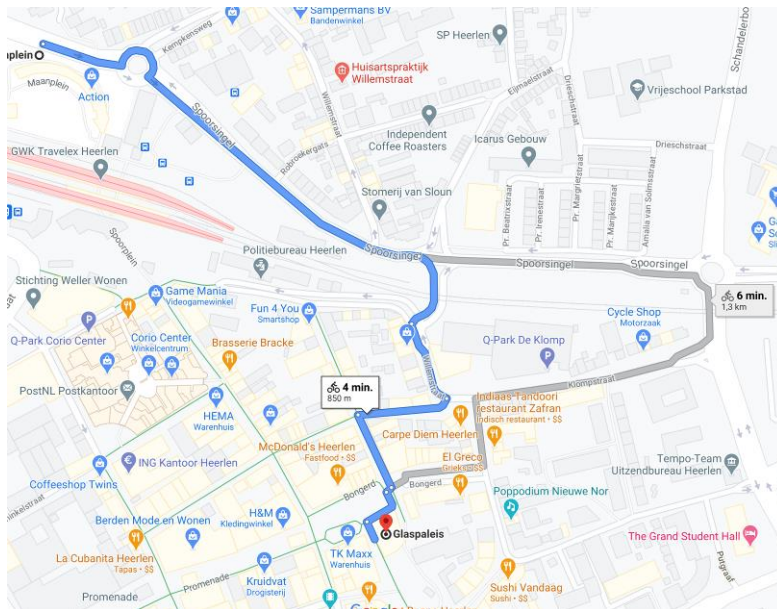
### **Maanplein**

The Maanplein is part of the Maankwartier project. The design is by artist Michel Huisman. Huisman developed a new urban area in Heerlen. It is a place where the station, shops, cafes, hotels, offices and housing come together.

The atmosphere is reminiscent of an old Mediterranean industrial area. It is intended as a transit route for people to and from the station and the old town. It has been developed and furnished in such a way that passers-by are invited here to relax and meet each other.

**Maanplein - SCHUNCK** – 0,9 km, 6 min.

Murals to see along the way



Maanplein Heerlen: Spoorsingel 63, 6400 AA Heerlen

- Cycle east on Spoorsingel
- LT to stay on Spoorsingel
- RT to stay on Spoorsingel
- C → Spoorsingel
- Slight RT → Gringelstraat
- LT → Willemstraat
- Slight LT → Klompstraat
- RT → Wilhelminaplein
- Cycle south on Wilhelminaplein, in the direction of Bongerd
- RT → Bongerd
- Slight RT to stay on Bongerd
- LT to stay on Bongerd



- LT to stay on Bongerd
- SCHUNCK is on your left, Bongerd 18, 6411 JM Heerlen

